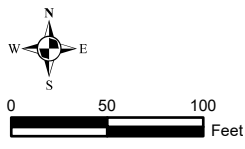


J:\GisProjects\DIRC_PC_Staff_reports\Rancho Ridge PUD_647 N Rancho Santiago Blvd\GIS\APRX\647 N Rancho Santiago Blvd_Rancho



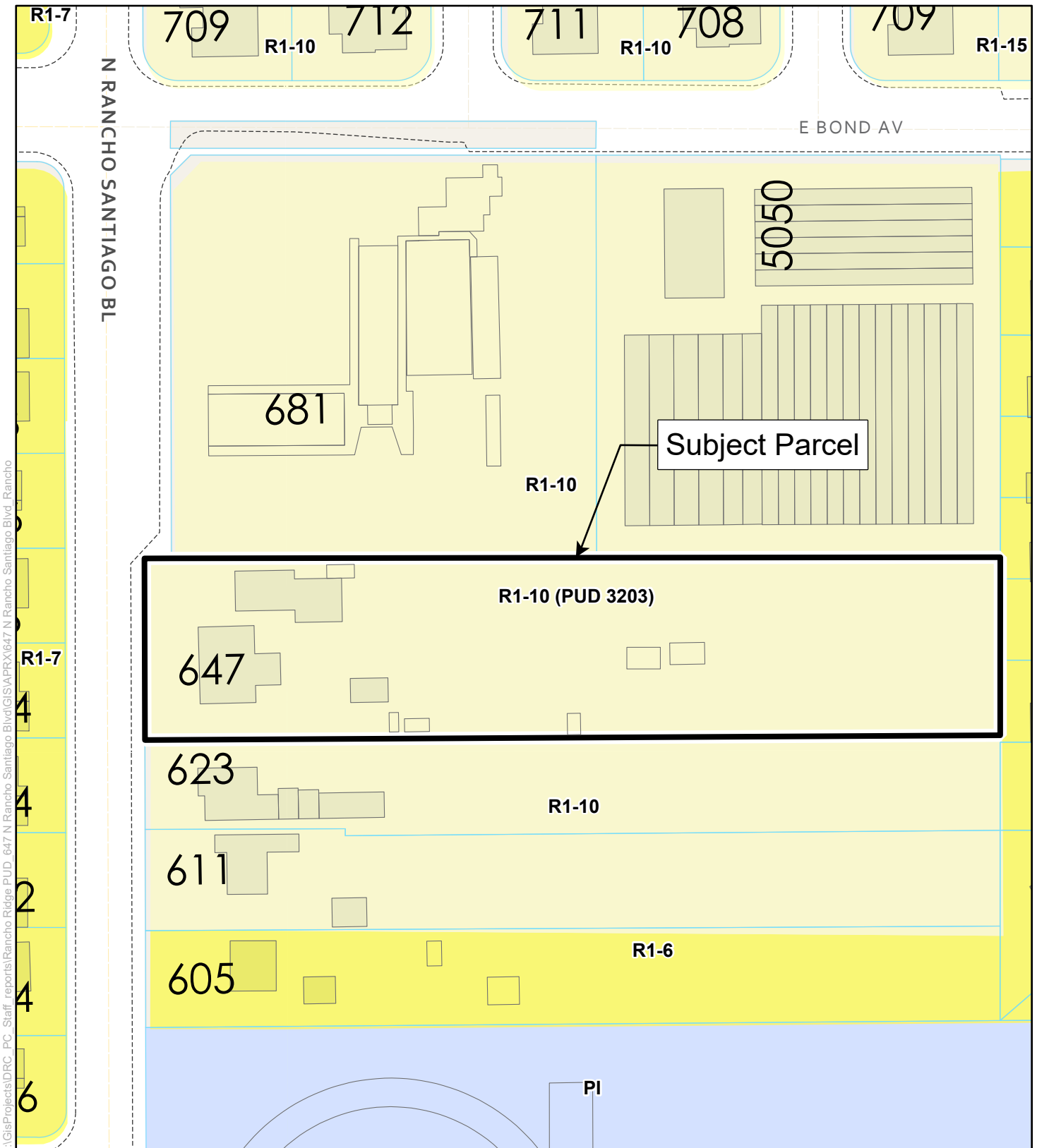
Legend		Zoning:	
	Parcels		PI
	Subject Parcels		R1-6
			R1-7
			R1-10
			R1-15

Project Number: ZC-1318
Address: 647 N Rancho Santiago Blvd
Zoning: R1-10



3/24/2026
 Source: City of Orange (2026)

647 N RANCHO SANTIAGO BLVD EXISTING ZONING

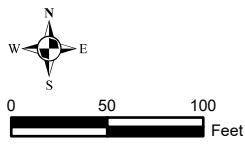


J:\GIS\Projects\DIRC_PC_Staff_reports\Rancho Ridge PUD_647 N Rancho Santiago Blvd\GIS\APRX\647 N Rancho Santiago Blvd_Rancho



- Legend**
- Parcels
 - Subject Parcels
- Zoning:**
- PI
 - R1-6
 - R1-7
 - R1-10
 - R1-15

Project Number: ZC-1318
Address: 647 N Rancho Santiago Blvd
Zoning: R1-10



647 N RANCHO SANTIAGO BLVD PROPOSED ZONING MAP