

Historic Aerial Appendix

230 E. Palmyra Avenue


Design Review No. 5116-23

*Please note that outlines of parcels are rough outlines due to quality of historic aerals.



January 1, 1931 Aerial. Subject Property outlined in red.

Source: Orange County Archives



CITY OF ORANGE
COMMUNITY DEVELOPMENT DEPARTMENT




1938 Aerial. Subject Property outlined in red.
Source: Orange County Archives. Scale: 600




CITY OF ORANGE
COMMUNITY DEVELOPMENT DEPARTMENT




1947 Aerial. Subject Property outlined in red.
Source: City of Orange




CITY OF ORANGE
COMMUNITY DEVELOPMENT DEPARTMENT



1960 Aerial. Subject Property outlined in red.
Source: Orange County Archives.



CITY OF ORANGE
COMMUNITY DEVELOPMENT DEPARTMENT



1991 Aerial. Subject Property outlined in red.
Source: City of Orange.



CITY OF ORANGE
COMMUNITY DEVELOPMENT DEPARTMENT