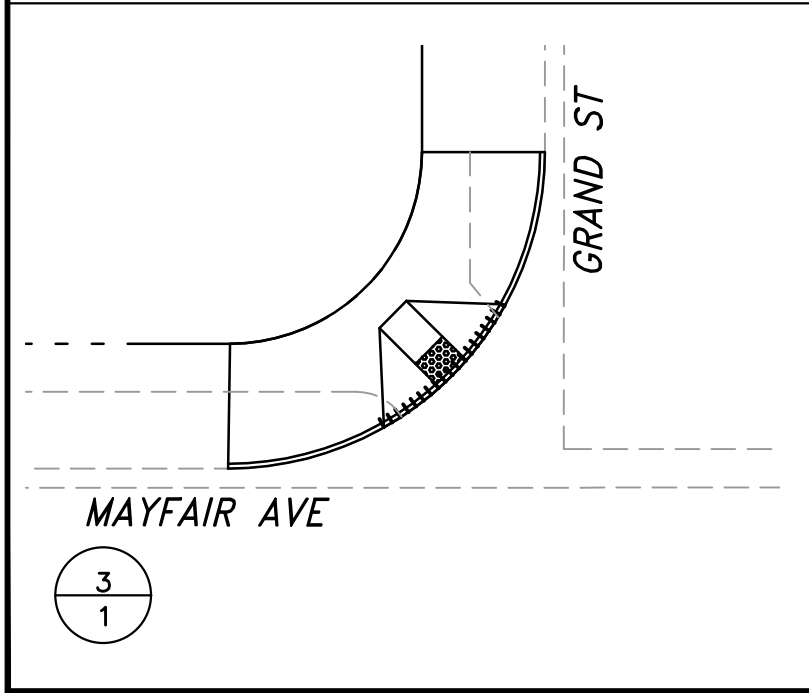
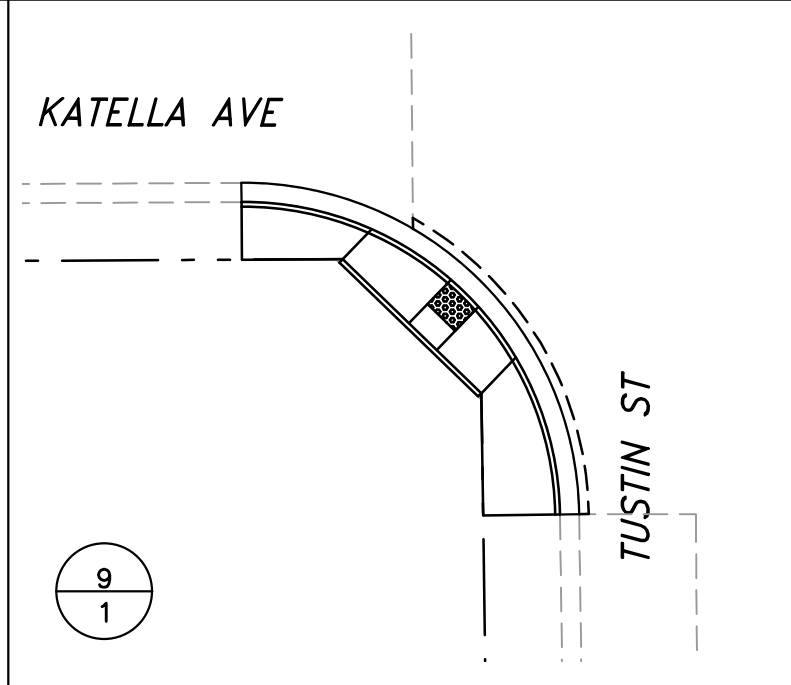
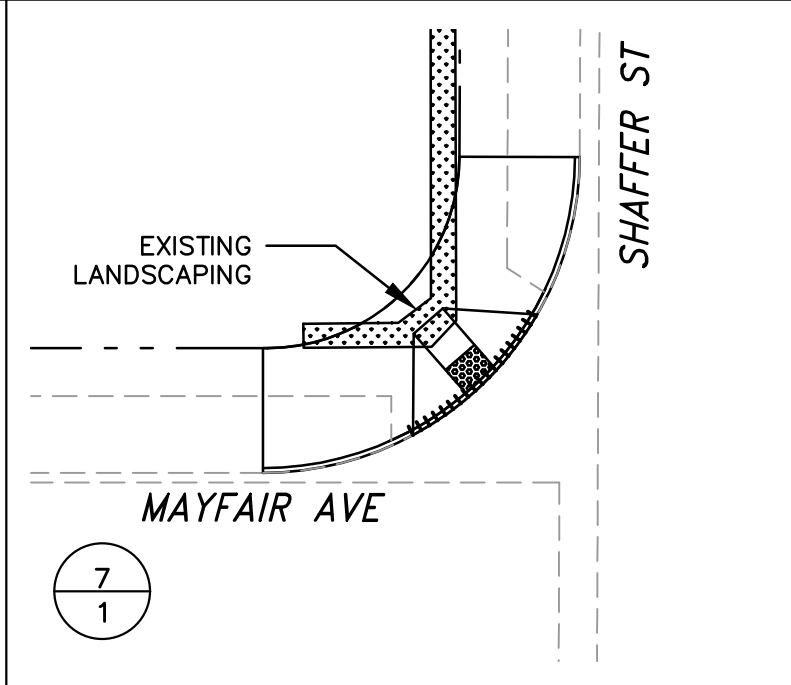
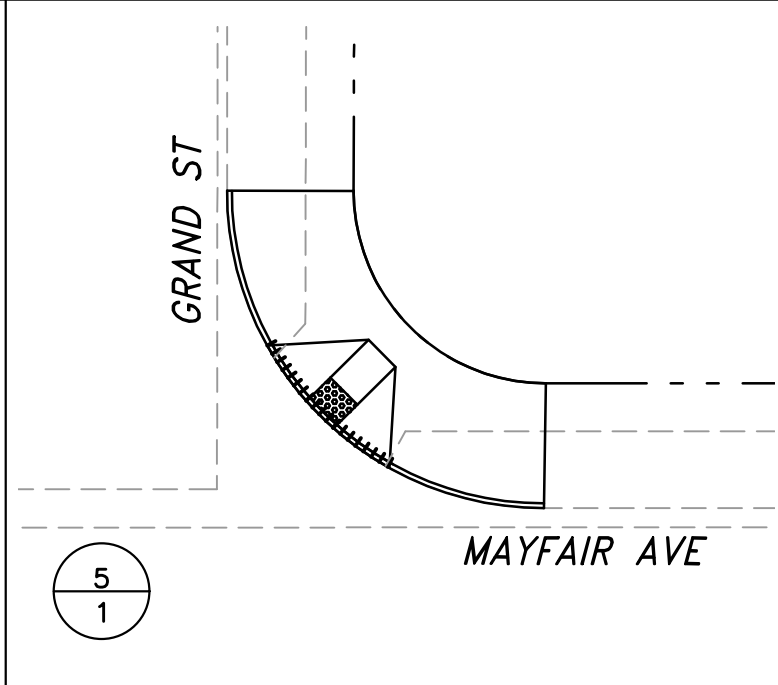
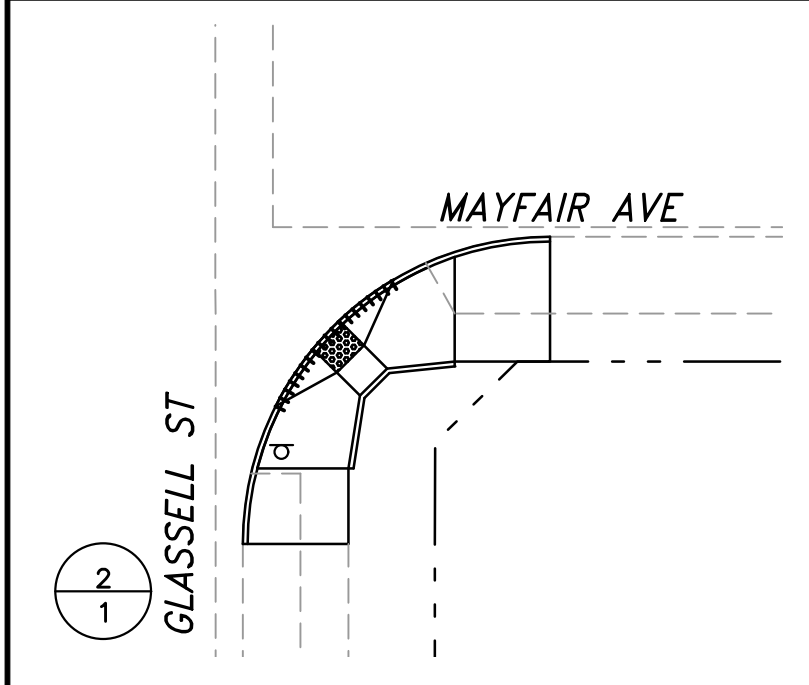
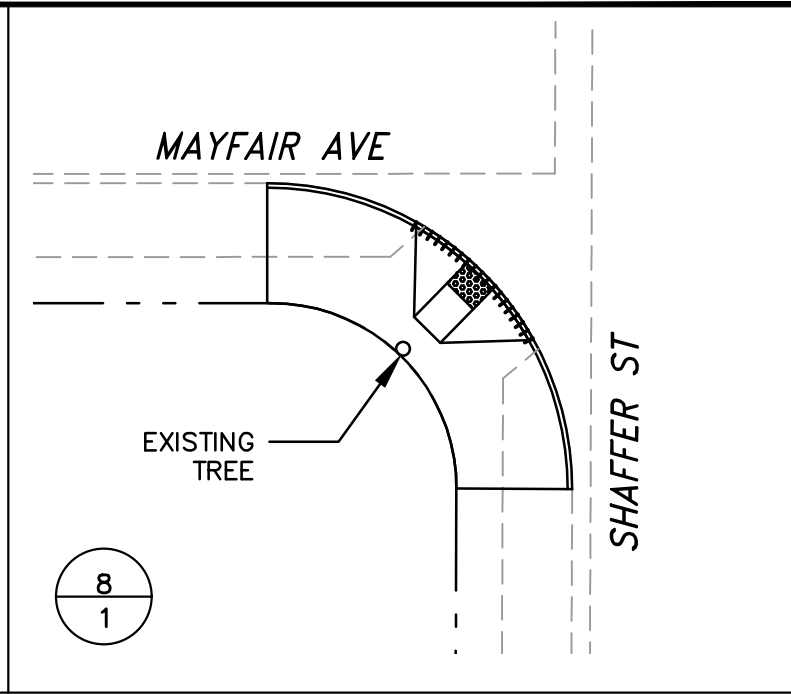
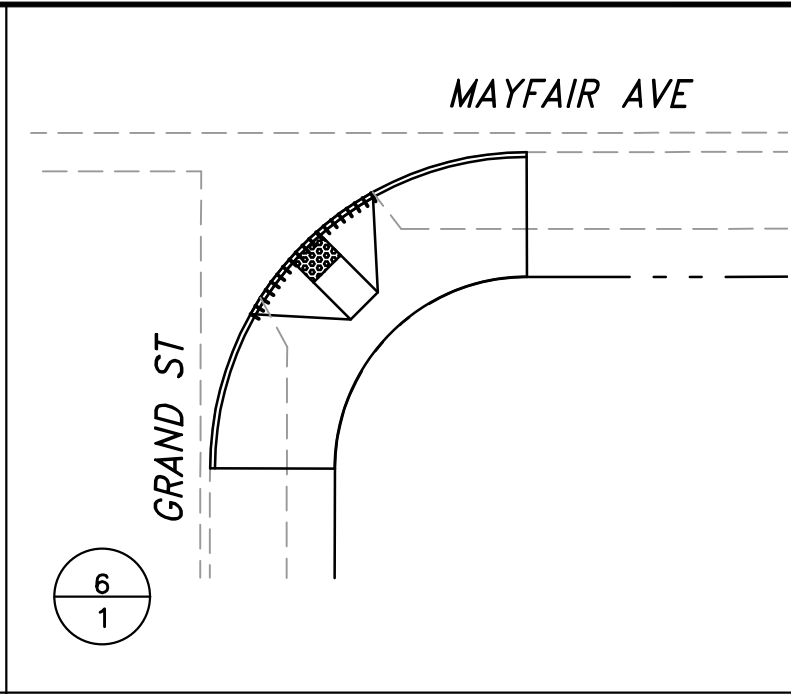
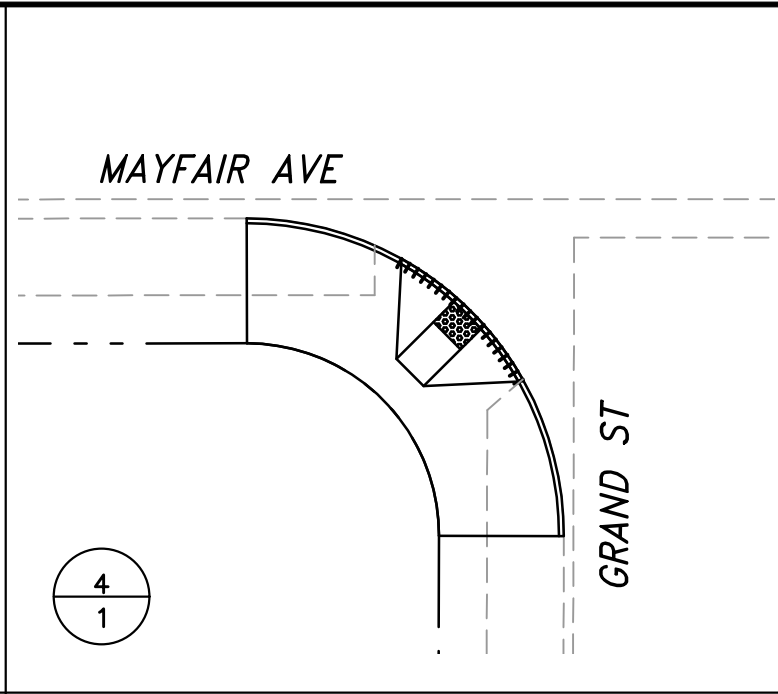
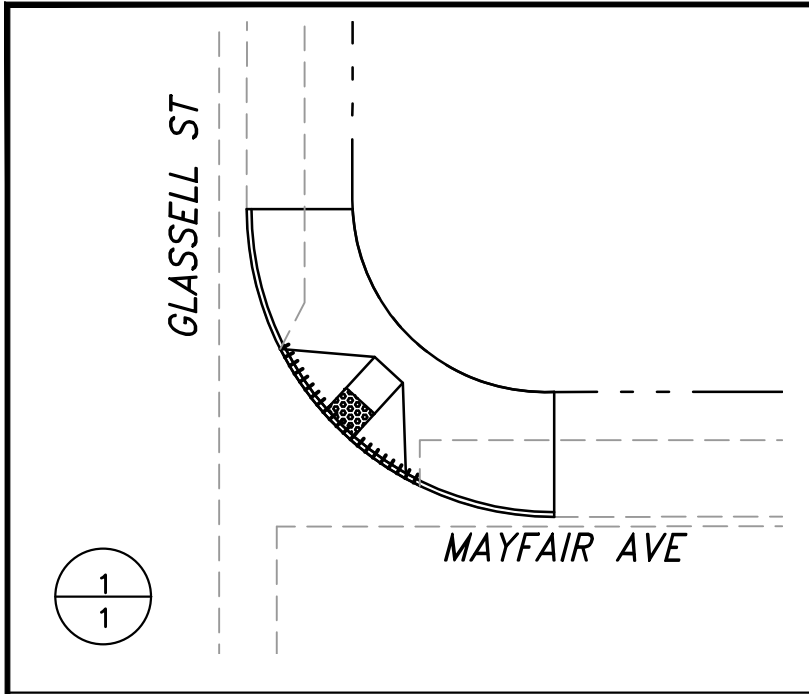


\\01V-FS-MIT\proj\Public Works\ENGINEERING\Design\Projects\SP-4148 CDBG
FY 20-21 ADA Ramp\01_Engineering Drawings\SP-4148 CDBG FY 20-21
By: Martin Verano on 11/16/2020 4:48 PM



LEGEND

	HORIZONTAL SAW CUT
	SAW CUT
	ROW
	EXISTING
	TACTILE
	BLOCK WALL
	POWER POLE
	GUY WIRE
	PULL BOX
	BOLLARD
	STREET SIGN
	MANHOLE

NOTES:

1. RAMP LAYOUT SHOWN IS CONCEPTUAL. FINAL LAYOUT WILL BE COORDINATED IN THE FIELD WITH THE ENGINEER OR INSPECTOR BASED ON FIELD CONDITIONS. GRADES WILL DICTATE FINAL LAYOUT.
2. INSTALL RETAINING CURB AS NEEDED.
3. RAMPS SHALL BE CONSTRUCTED PER CITY OF ORANGE STANDARD PLAN NO. 121
4. ALL GRADING SHALL BE 4:1 TO DAYLIGHT AND SHALL BE COMPLETED BEFORE PLACEMENT OF CONCRETE.
5. IRRIGATION RELOCATION OR REPAIRS SHALL BE COMPLETED WITHIN 48 HOURS
6. LANDSCAPE REPAIR WILL BE COMPLETED AT THE AGREED UPON SCHEDULE.

CITY OF ORANGE

OFFICE OF THE CITY ENGINEER

IMPROVEMENTS PLAN CDBG FY 20-21 ADA RAMP IMPROVEMENTS

LOCATIONS 1 TO 9

	NAME	DATE
DRAWN	M.R.V.	11/09/20
DESIGNED	M.R.V.	11/09/20
CHECKED	R.N.	11/12/20

SCALE:

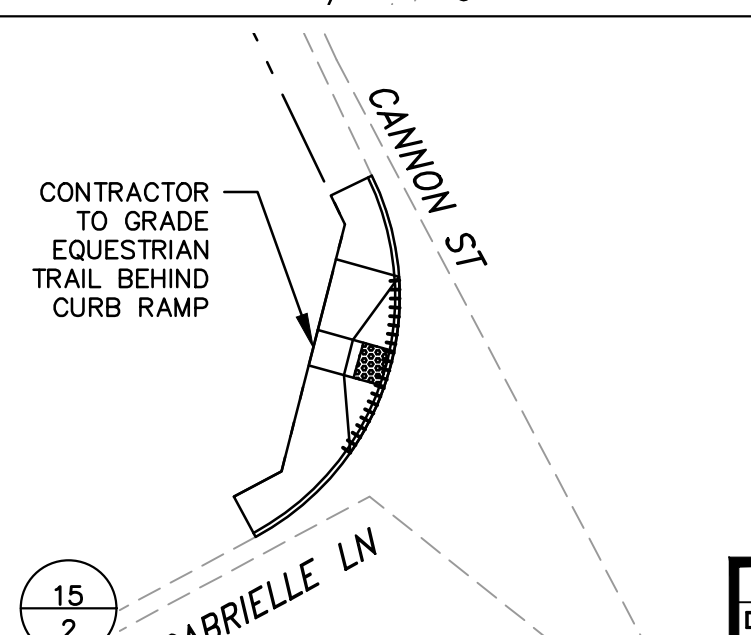
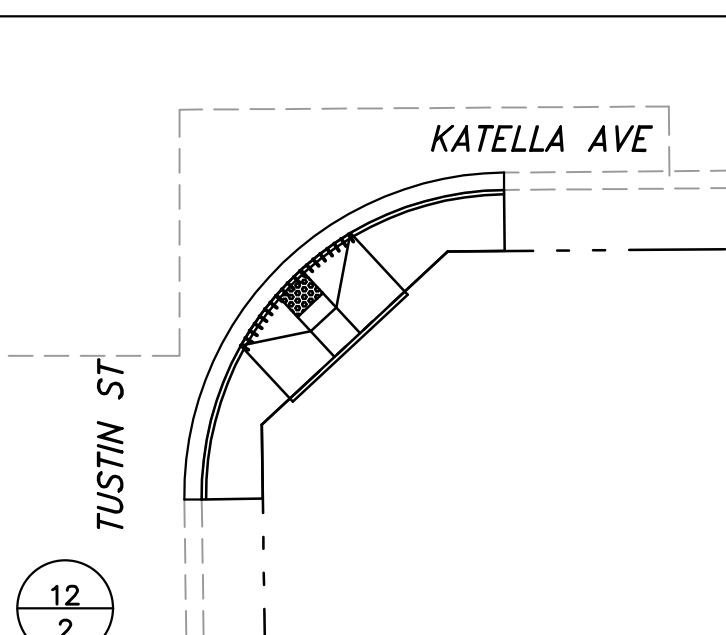

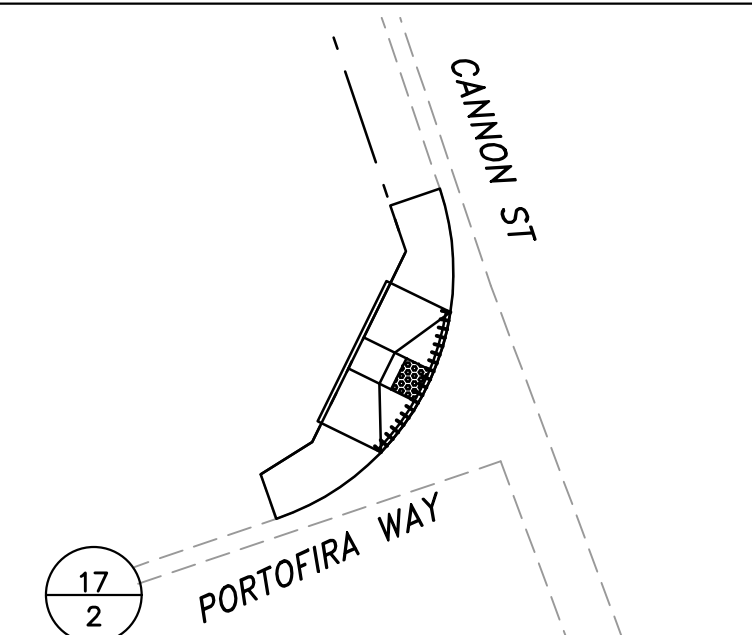
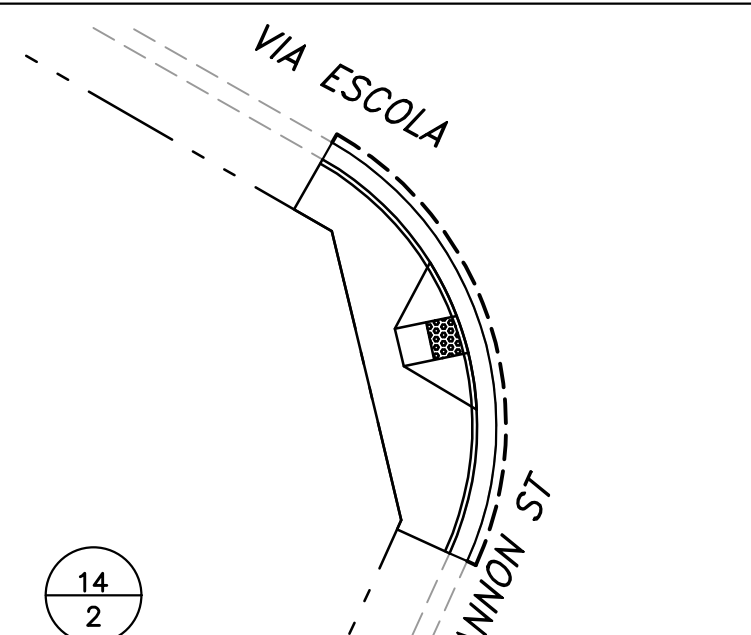
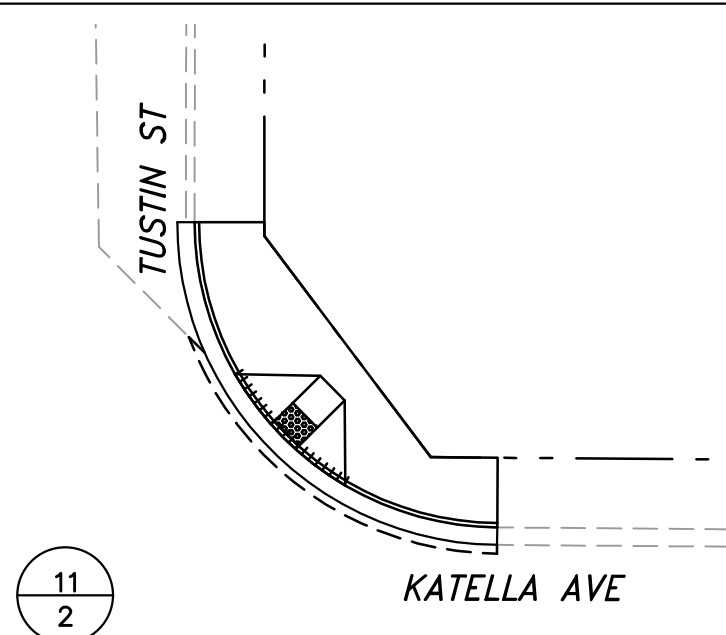
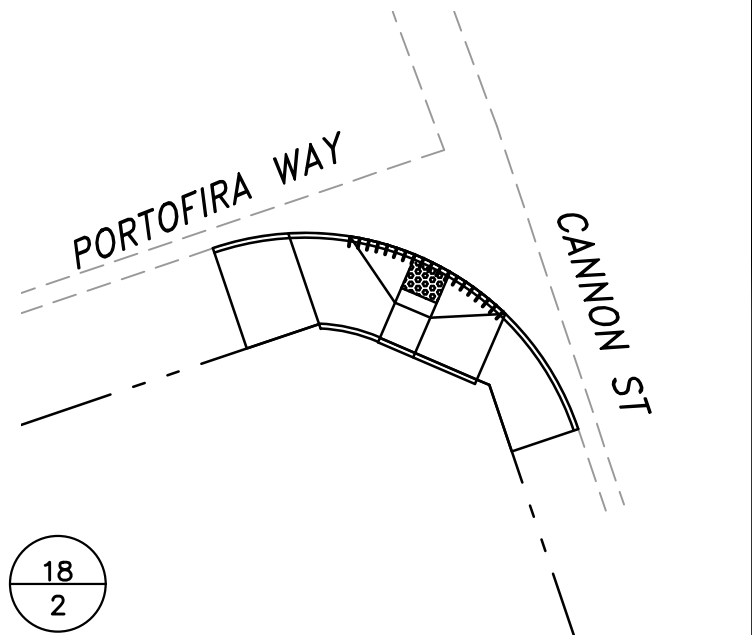
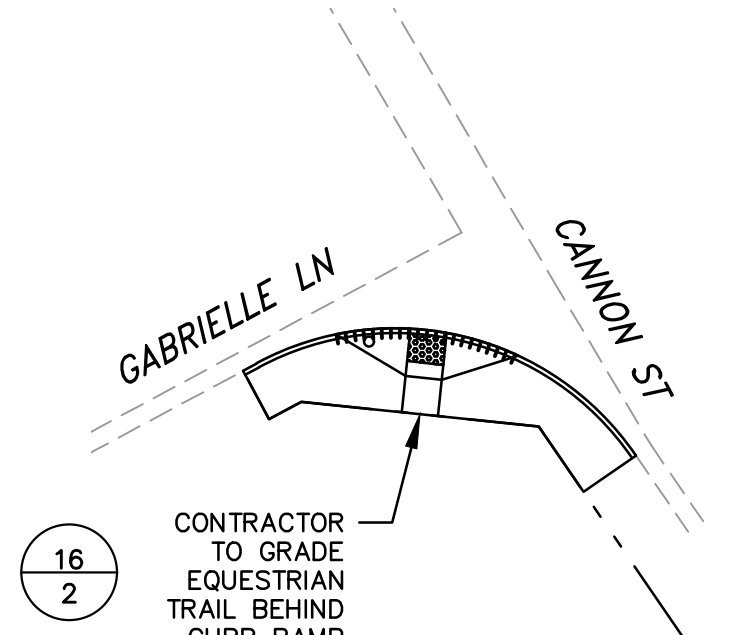
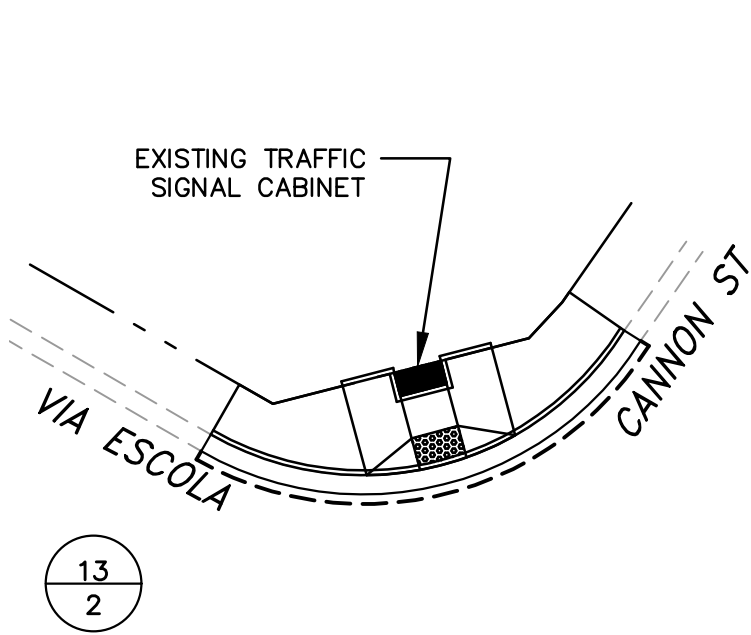
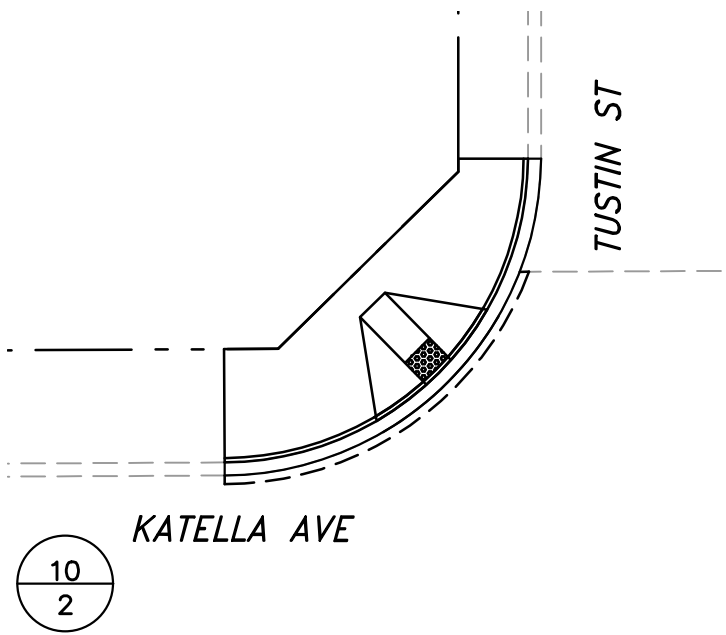
HORIZ. AS NOTED
VERT. AS NOTED

F.B. _____ PG. _____

SHEET 1 OF 2 SHEETS

SP-4148

\\01V-FS-MT\proj\Public Works\ENGINEERING\Design\Projects\SP-4148 CDBG
FY 20-21 ADA Ramp\01_Engineering Drawings\SP-4148 CDBG FY 20-21
ADA Ramp
By: Martin Varona on 11/16/2020 4:54 PM



CITY OF ORANGE

OFFICE OF THE CITY ENGINEER

IMPROVEMENTS PLAN

CDBG FY 20-21 ADA RAMP IMPROVEMENTS

LOCATIONS 10-18

	NAME	DATE	SCALE: HORIZ. AS NOTED VERT. AS NOTED	F.B. _____ PG. _____	SHEET 2 OF 2 SHEETS
DRAWN	M.R.V.	11/09/20			
DESIGNED	M.R.V.	11/09/20			
CHECKED	R.N.	11/12/20	SP-4148		