

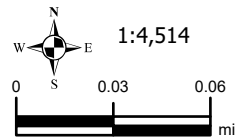


**LEGEND**

-  = RESIDENTIAL 2" GRIND AND REPLACE 2" ARHM OVERLAY PER DETAIL A
-  = REPLACE CURB RAMP, TYPE PER ADA RAMP TABLE

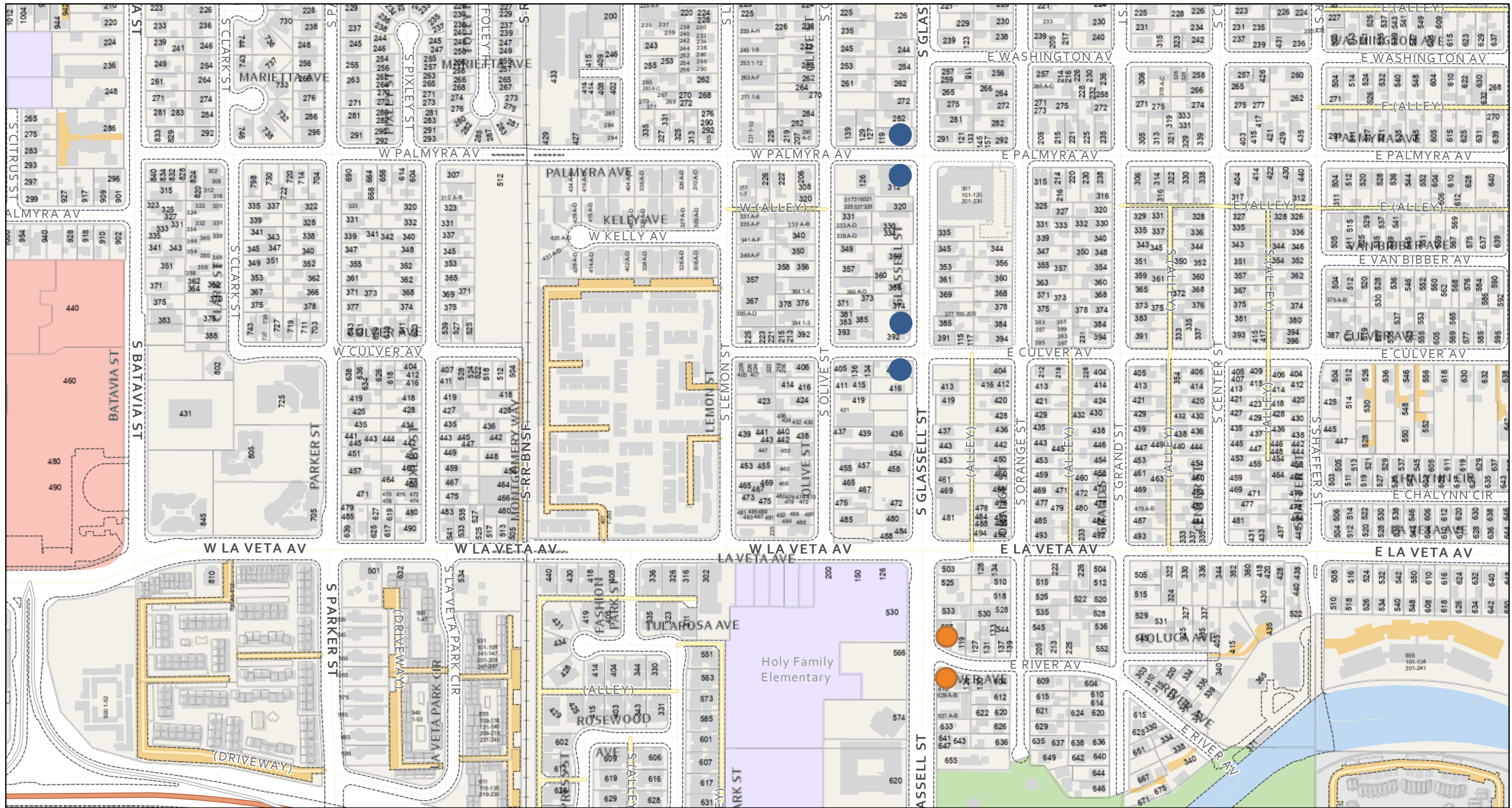
NOTE: Recent data updates may not be reflected on this map at the time of printing, use at your discretion. No part of this map shall be reproduced for commercial purposes.



Date Exported: 6/2/2025  
Credits: City of Orange (2025)

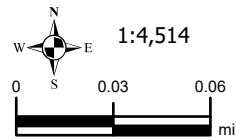
CITY OF ORANGE

Almond Ave. & Collins Ave. Street Improvements Location Map 2



**LEGEND**

- = REPLACE CURB RAMP, TYPE PER ADA RAMP TABLE
- = REPLACE RAMP TRUNCATED DOMES ONLY



Date Exported: 3/10/2026  
Credits: City of Orange (2026)

NOTE: Recent data updates may not be reflected on this map at the time of printing, use at your discretion. No part of this map shall be reproduced for commercial purposes.