

An aerial photograph of a park area, featuring a winding path, greenery, and a body of water. The image is stylized with a high-contrast, painterly effect. The text "Grijalva Park Master Plan Update" is overlaid in white, bold, sans-serif font. A white horizontal line is positioned below the title.

Grijalva Park Master Plan Update

May 2026

AGENDA

1. Community Engagement Update
2. Site Plan Overview
3. Next Steps

VISION AND OBJECTIVES

Vision

The City of Orange, in partnership with the Orange County Council of Governments (OCCOG), envisions Grijalva Park as a vibrant, inclusive, and resilient community hub that reflects the city's commitment to quality of life, sustainability, and long-term stewardship of public spaces.

Through the updated Grijalva Park Master Plan, the City will establish a forward-looking framework to guide future enhancements, programming, and capital projects that respond to evolving community needs.

This vision aspires to transform Grijalva Park into a model of recreational excellence, where diverse amenities, active and passive recreation opportunities, and environmentally responsible design come together to enrich daily life for residents and visitors.

The Master Plan will ensure that investments in the park are strategic, coordinated, and aligned with broader citywide goals—creating a legacy destination that strengthens community identity, celebrates local character, and supports health, wellness, and social connection for generations to come.

Objectives

- Aim to engage with community stakeholders to define the future improvements and recreational amenities for the property.
- The master planning process will build upon past planning decisions related to the property and identify other opportunities to enhance this important community asset.

COMMUNITY ENGAGEMENT UPDATE

Background

- City Staff Meeting August 2025
- Working Group Session October 2025
- Working Group Session February 2026
- Community Engagement Event March 2026

Community Engagement Summary

- The most requested improvements are new amenities:
 - BMX pump track,
 - additional walking/jogging trails,
 - playground updates, and
 - a senior center,
- Concerns included
 - Safety
 - parking difficulties, and
 - limited shade
- The park is valued for its accessibility, open space, and family-friendly environment, but respondents consistently call for enhancements that support multi-generational use, community events, and nature-focused activities.

What is your vision for the future of Grijalva Park?


46 respondents (25%) answered community for this question.



Do you live within the City of Orange municipal limits?

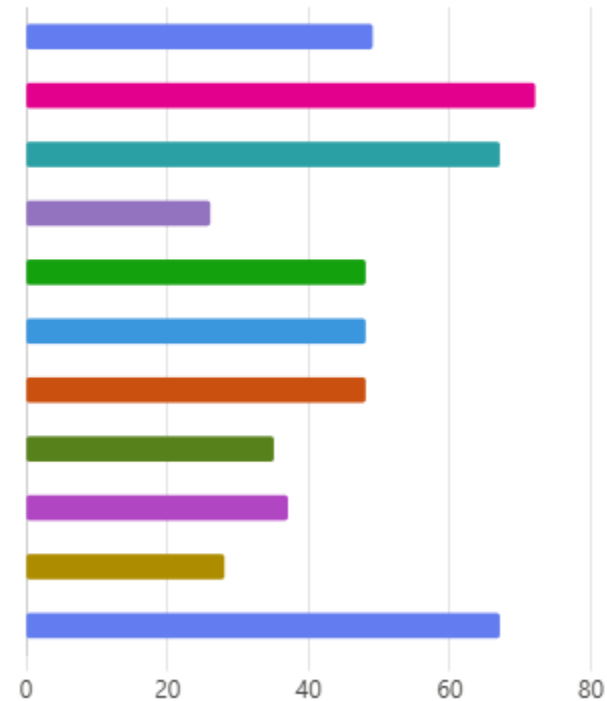


Which age group do you belong to?



14. Which new amenities or site improvements would you like to see added to Grijalva Park? (Select all that apply)

● Playground updates	49
● BMX pump track	72
● Additional walking/jogging trails	67
● Community arts theatre	26
● Outdoor amphitheater	48
● Sports field upgrades	48
● Additional sports courts	48
● Senior center	35
● Library	37
● Event venue	28
● Other	67

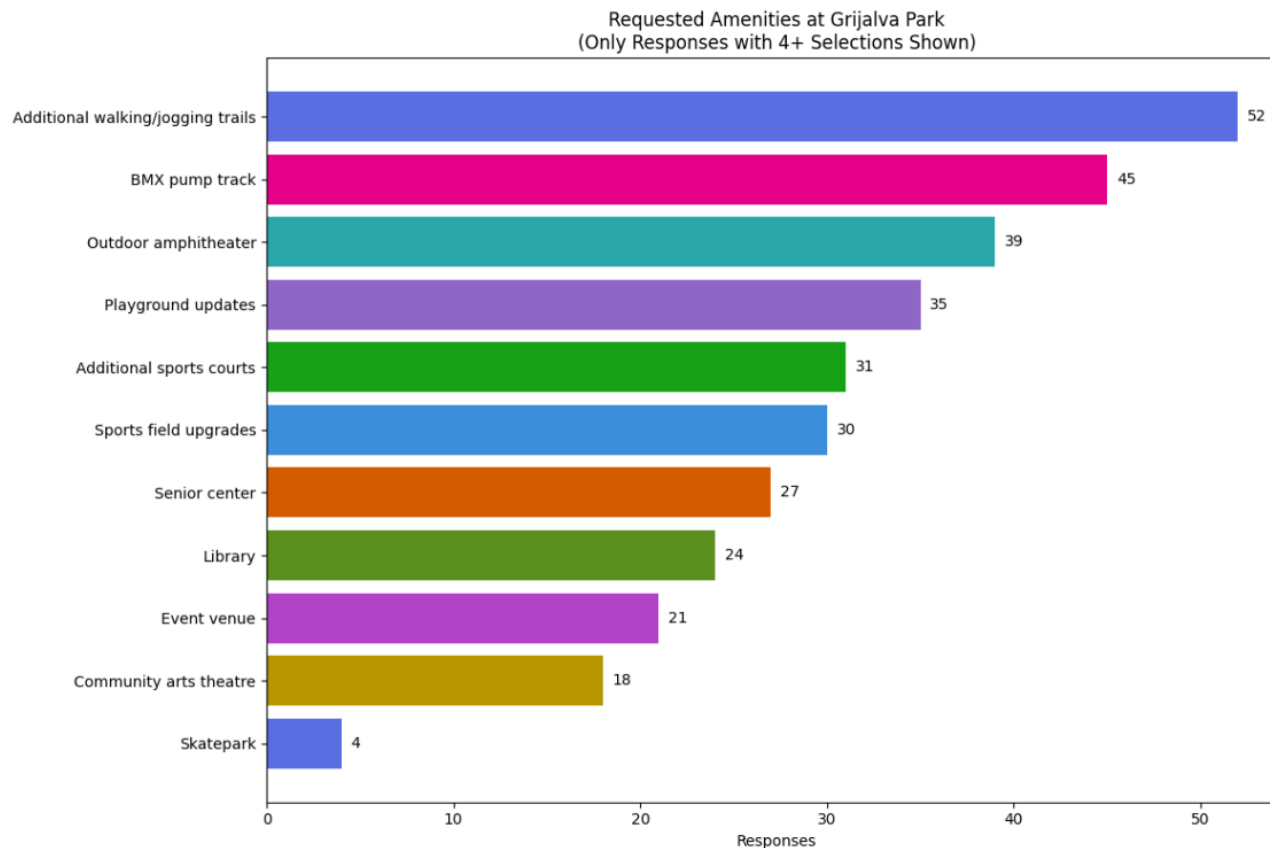


33 respondents (18%) answered Park for this question.

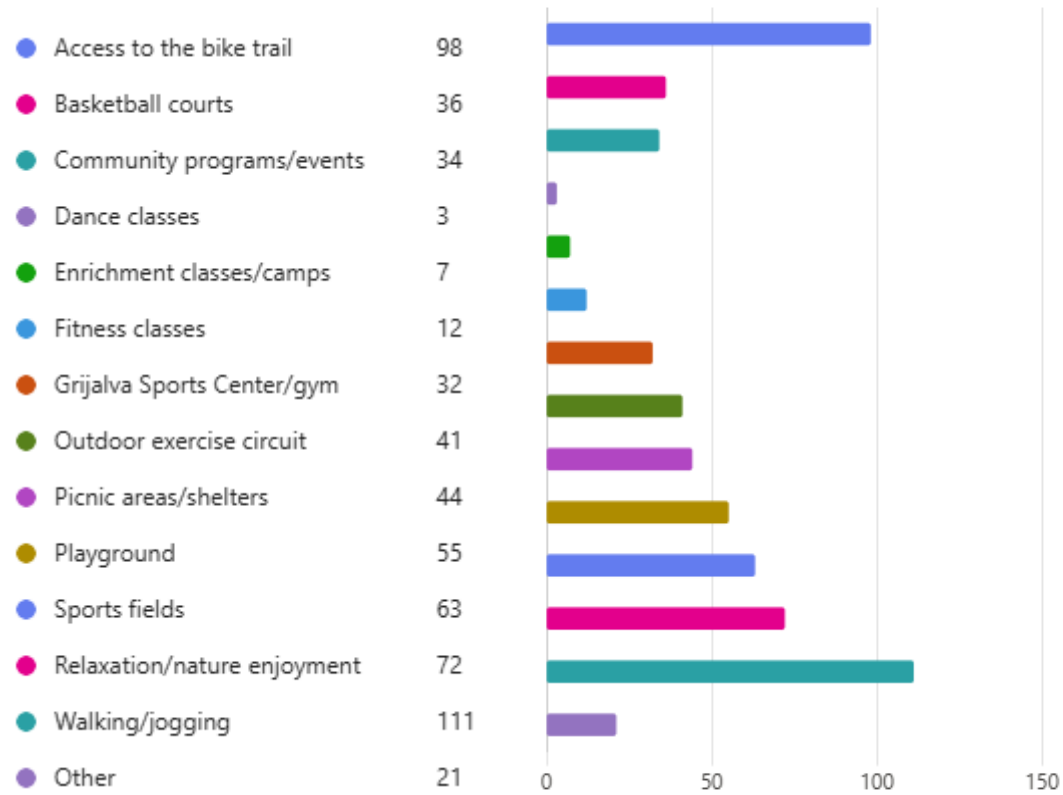
Dog Park Bike Park
 track and skatepark
 Grijalva park
 use this park
 pump track
 kids
 tennis court
 Park
 park would be great
 BMX track
 Community
 events at the park
 improvements that make the park
 skate park
 parking lots
 soccer fields good park
 trail along the park
 Park area

Amenities

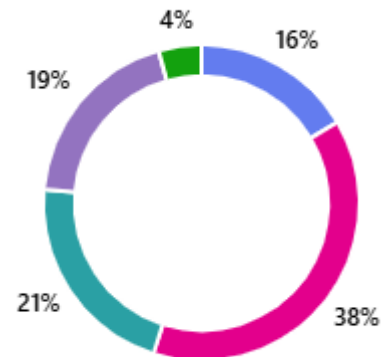
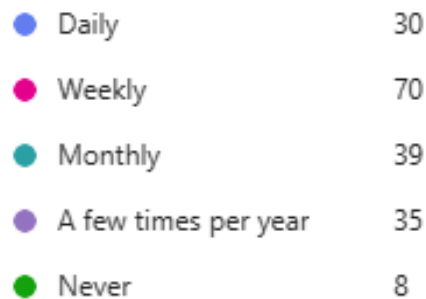
- Based on the 182 respondents, the survey was filtered to remove the day of the Community Engagement event and two days following to filter for stakeholder groups attending the event totaling 130 respondents.



9. Which activities or amenities do you currently use at Grijalva Park? (Select all that apply)



6. How often do you visit Grijalva Park?



16. How appealing would the following potential amenities be to you?

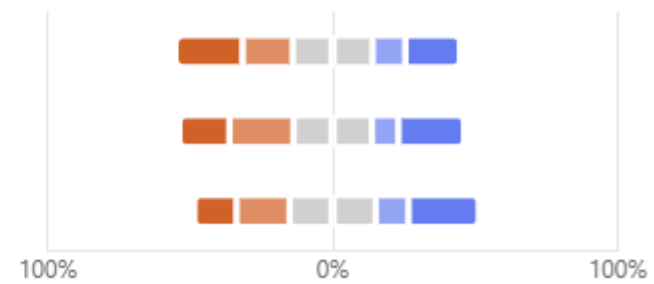
[More details](#)

● Very appealing ● Somewhat appealing ● Neutral ● Not very appealing ● Not at all appealing

Library

Performing Arts Center

Senior Center



SITE PLAN OVERVIEW



LEGEND

- 1 GRIJALVA SPORTS CENTER
- 2 LIBRARY / SENIOR CENTER - (32,000 SF)
- 3 GOCAT (THEATER) - (32,000 SF)
- 4 DRY CREEK
- 5 SKATE PARK - (11,500 SF)
- 6 BASKETBALL COURTS (2)
- 7 EXERCISE CIRCUIT
- 8 MULTI-PURPOSE FIELD (LIGHTED)
- 9 SUPPORT BUILDING
- 10 PLAYGROUND
- 11 VOLLEYBALL COURT (SAND)
- 12 RESTROOM
- 13 PICNIC PAVILIONS

EXISTING PARKING SPACES = 407
 NEW PARKING SPACES = 301



NEXT STEPS



- LEGEND**
- 1 LIBRARY / SENIOR CENTER - (32,000 SF)
 - 2 GOGAT (THEATER) - (32,000 SF)
 - 3 DRY CREEK
 - 4 DECORATIVE PAVING
 - 5 SKATE PARK - (11,500 SF)
 - 6 BASKETBALL COURTS (2)
 - 7 EXERCISE CIRCUIT
 - 8 MULTI-PURPOSE FIELD (LIGHTED)
 - 9 SUPPORT BUILDING
 - 10 PLAYGROUND
 - 11 VOLLEYBALL COURT (SAND)
 - 12 PICNIC TABLES
 - 13 PICNIC PAVILIONS
 - 14 WALKING PATHS
 - 15 EMERGENCY ACCESS
 - 16 NEW PARKING - ± 302 SPACES
 - 17 EXISTING PARKING - ± 418 SPACES

Thank You

Building Connected, Resilient Communities

Kimley»»Horn



MONTROSE
ENVIRONMENTAL